

AERODROME OBSTACLE CHART – ICAO

CORK AIRPORT/IRELAND

DIMENSIONS AND ELEVATIONS IN METRES

TYPE A – OPERATING LIMITATIONS

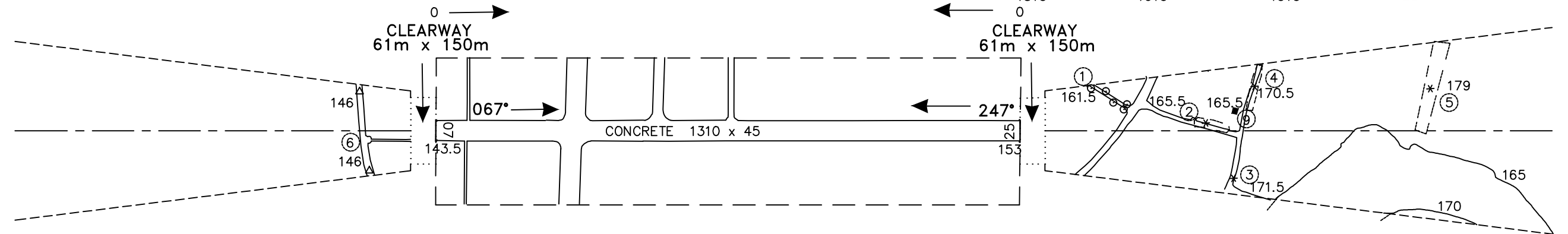
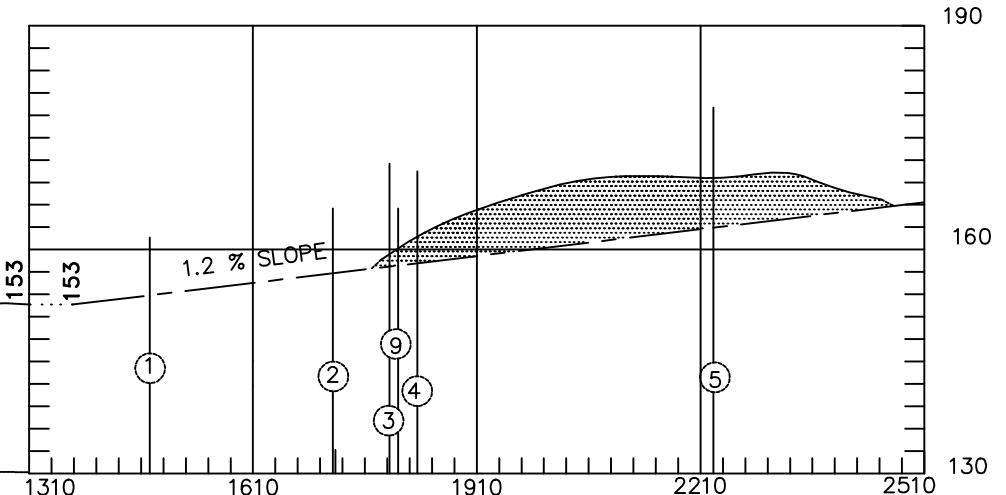
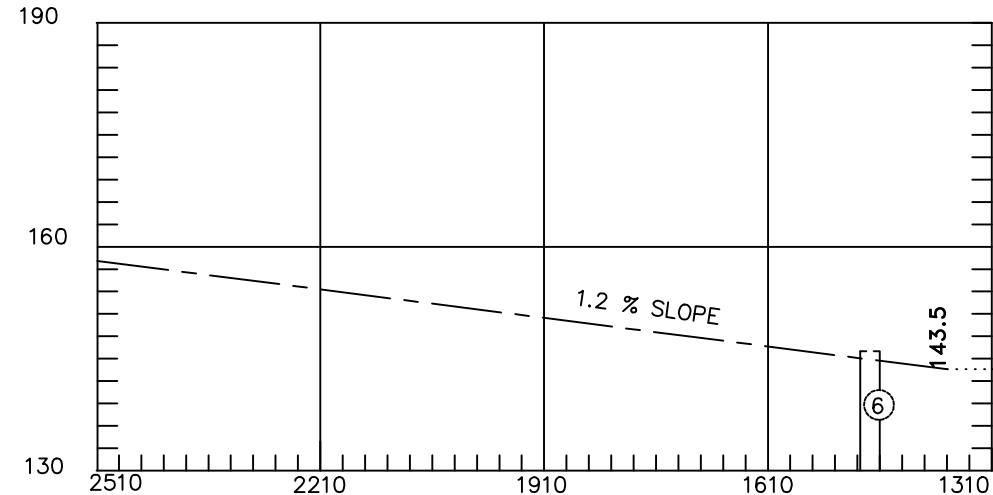
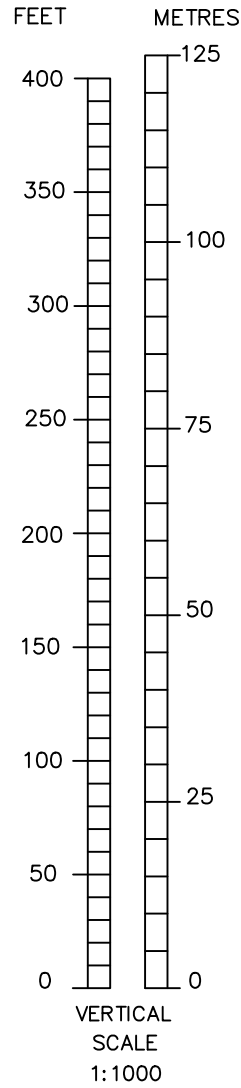
CONSULT NOTAM FOR LATEST INFORMATION

MAGNETIC VARIATION 4° W 2018
ANNUAL RATE OF CHANGE -11' W

RWY 07-25

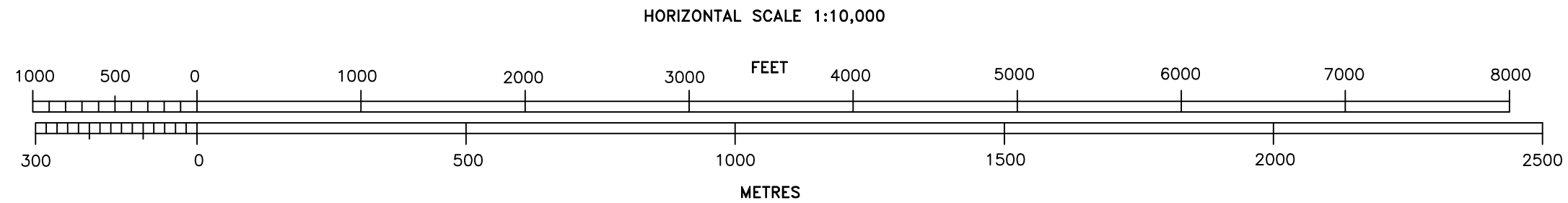
DECLARED DISTANCES (FEET IN BRACKETS)

RWY 07		RWY 25	
1310 (4300)	TAKE-OFF RUN AVAILABLE	1310 (4300)	
1371 (4500)	TAKE-OFF DISTANCE AVAILABLE	1371 (4500)	
1310 (4300)	ACCELERATE STOP DISTANCE AVAILABLE	1310 (4300)	
1310 (4300)	LANDING DISTANCE AVAILABLE	1310 (4300)	



DATUM – MEAN SEA LEVEL, MALIN HEAD

LEGEND	
IDENTIFICATION NUMBER	①
ILS LOCALIZER	Ⓛ
GROUP OF TREES	*
TREE OR SHRUB	*
POLE, TOWER, SPIRE, ANTENNA ETC	⊙
BUILDING OR LARGE STRUCTURE	■
FENCE	x-x-x
TRANSMISSION LINE OR OVERHEAD CABLE	T-T-T
TERRAIN PENETRATING OBSTACLE PLANE	⌒
TERRAIN CONTOUR	⌒ 30
MOBILE OBSTACLE	△



ORDER OF ACCURACY
HORIZONTAL 0.5 METRES
VERTICAL 0.5 METRES

AMENDMENT RECORD		
NO.	DATE	ENTERED BY

CHANGE : RUNWAY BEARING AND MAGNETIC VARIATIONS.