

AERODROME OBSTACLE CHART – ICAO

CORK AIRPORT / IRELAND

DIMENSIONS AND ELEVATIONS IN METRES

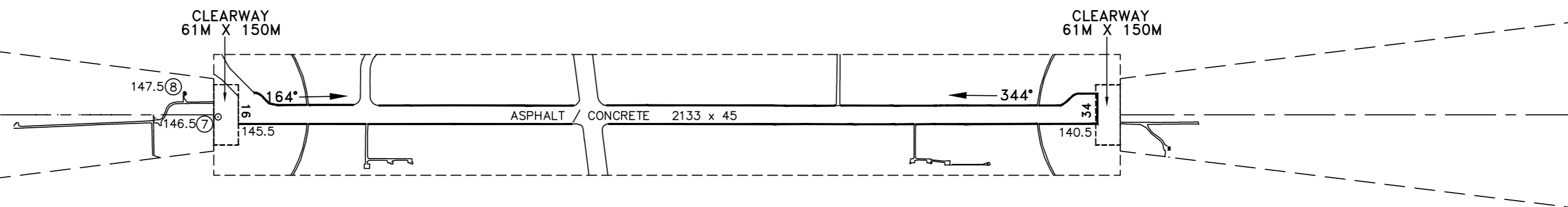
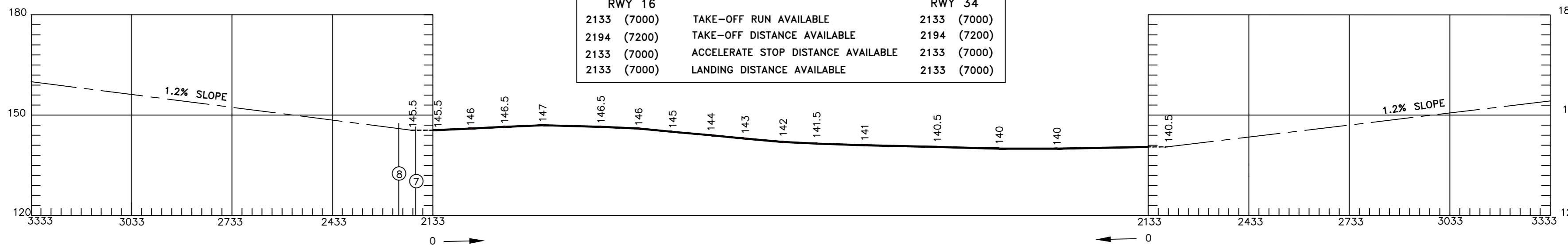
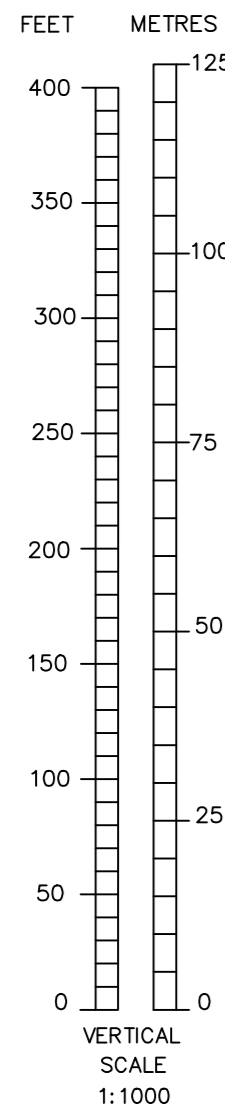
TYPE A – OPERATING LIMITATIONS

CONSULT NOTAM FOR LATEST INFORMATION

MAGNETIC VARIATION 4° W. 2018
ANNUAL DECREASE -11' W

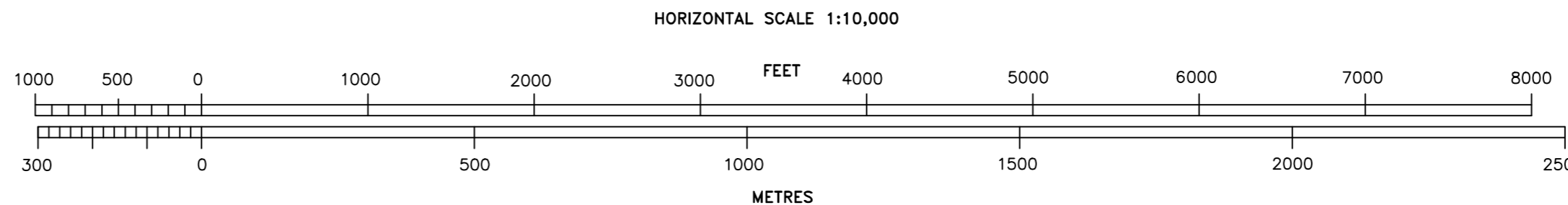
RWY 16-34

DECLARED DISTANCES (FEET IN BRACKETS)		
RWY 16		RWY 34
2133 (7000)	TAKE-OFF RUN AVAILABLE	2133 (7000)
2194 (7200)	TAKE-OFF DISTANCE AVAILABLE	2194 (7200)
2133 (7000)	ACCELERATE STOP DISTANCE AVAILABLE	2133 (7000)
2133 (7000)	LANDING DISTANCE AVAILABLE	2133 (7000)



LEGEND	
IDENTIFICATION NUMBER	①
ILS LOCALIZER	Ⓢ
GROUP OF TREES	⌘
TREE OR SHRUB	*
POLE, TOWER, SPIRE, ANTENNA ETC	○
BUILDING OR LARGE STRUCTURE	■
FENCE	x-x-x
TRANSMISSION LINE OR OVERHEAD CABLE	T-T-T
TERRAIN PENETRATING OBSTACLE PLANE	⌒
MOBILE OBSTACLE	△

ORDER OF ACCURACY
HORIZONTAL 0.5 METRES
VERTICAL 0.5 METRES



AMENDMENT RECORD		
NO.	DATE	ENTERED BY