

AERODROME CHART – ICAO 55 02 39.09 N AERODROME ELEV 31FT
 008 20 27.60 W APRON ELEV 10FT
 TWR 129.800
 AFIS 129.800
 ATIS 129.925

CONSULT NOTAM
 FOR LATEST
 INFORMATION

DONEGAL AIRPORT/ IRELAND

RWY	DIRECTION	THR		BEARING STRENGTH
03	025°	55 02 23 N	008 20 38 W	PCN 21/F/B/X/T
21	205°	55 02 58 N	008 20 15 W	

LEGEND

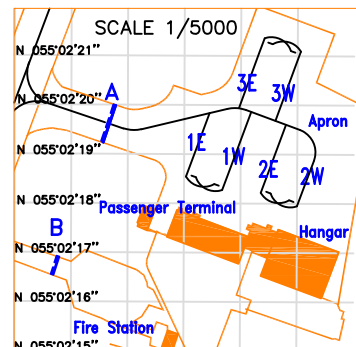
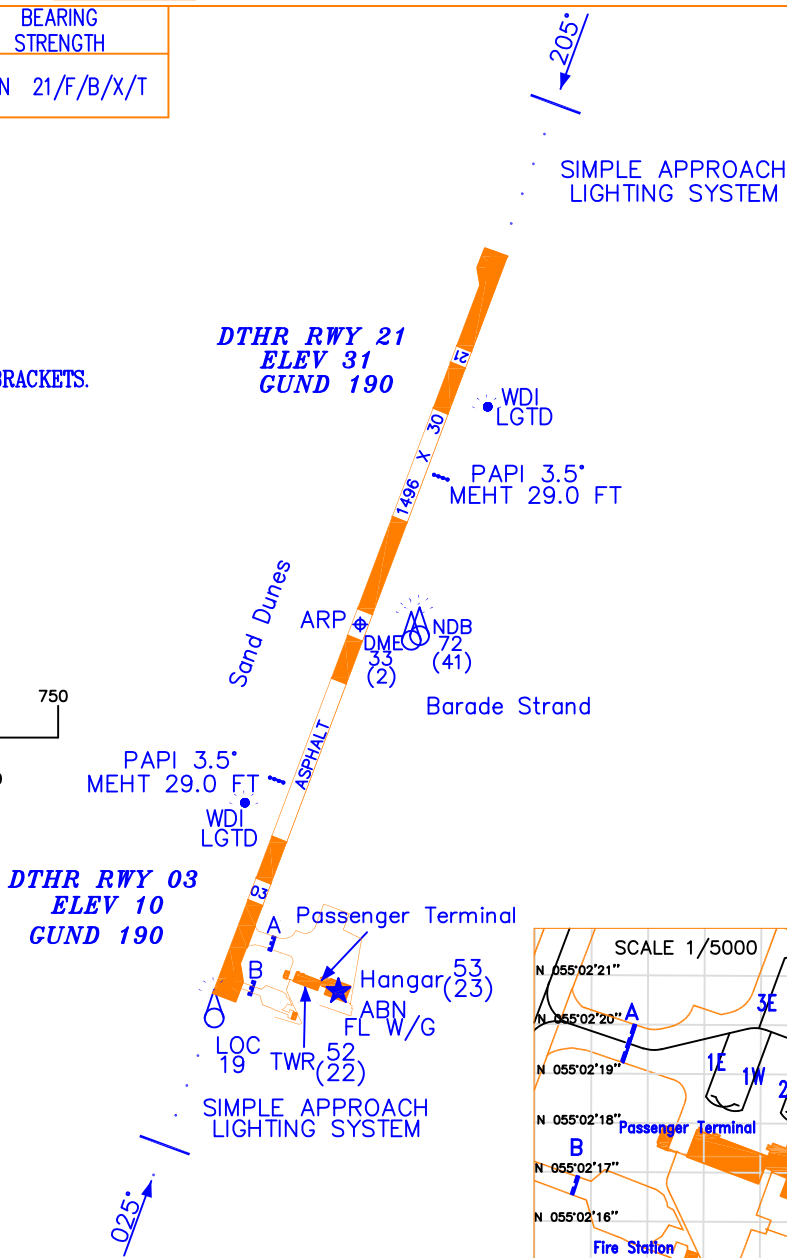
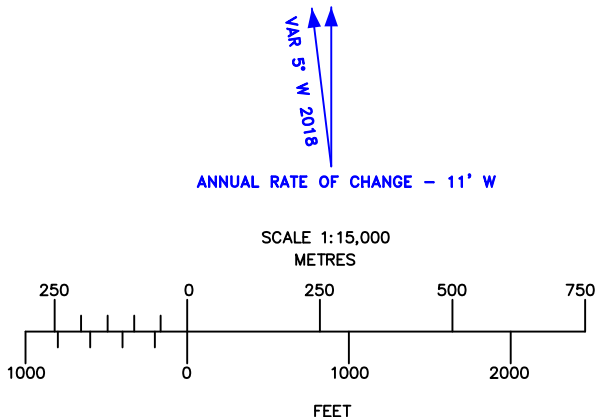
AIRCRAFT STAND	1
RUNWAY HOLDING POSITION MARKING	≡≡≡≡

BEARINGS ARE MAGNETIC.

LINEAR DIMENSIONS IN METRES.

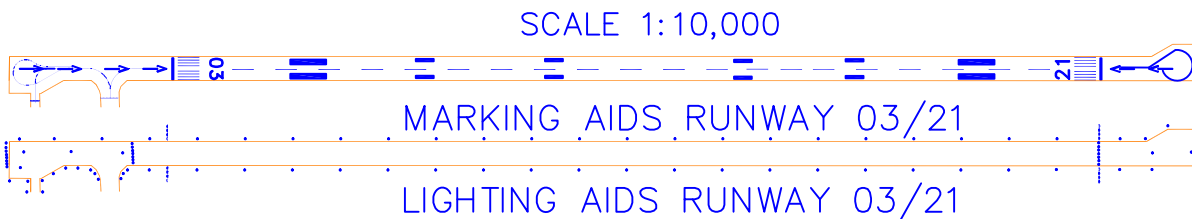
ELEVATIONS IN FEET AMSL.

HEIGHTS IN FEET ABOVE AERODROME ELEVATION SHOWN IN BRACKETS.



AMENDMENT RECORD

NO.	DATE	ENTERED BY



Stand	Latitude	Longitude	Max Wingspan	Max Length	Conditions
*01E	55 02 18.55 N	008 20 33.57 W	29.60m	27.17m	Self Manoeuvring
*01W	55 02 18.38 N	008 20 32.76 W	29.60m	27.17m	Self Manoeuvring
*02E	55 02 18.22 N	008 20 30.92 W	29.60m	27.17m	Self Manoeuvring
*02W	55 02 18.05 N	008 20 30.11 W	29.60m	27.17m	Self Manoeuvring
*03E	55 02 21.26 N	008 20 30.87 W	29.60m	27.17m	Self Manoeuvring
*03W	55 02 21.09 N	008 20 30.07 W	29.60m	27.17m	Self Manoeuvring

- NOTE 1: * DATA WHOSE ACCURACY HAS NOT BEEN QUALITY ASSURED.
- NOTE 2: EAST APRON : PCN 30/F/B/X/T.
- NOTE 3: EAST APRON SURFACE : BITUMEN/MACADAM
- NOTE 4: TAXIWAY A : 25M WIDE, TAXIWAY B : 12M WIDE.
- NOTE 5: TAXIWAY A : PCN 23/F/B/X/T.
- NOTE 6: TAXIWAY B : PCN Not Specified.
- NOTE 7: PUSH BACK NOT AVAILABLE ON STANDS.
- NOTE 8: RUNWAY SURFACE GROOVED.

CHANGES: General Revision & new stands.