

# AERODROME OBSTACLE CHART – ICAO

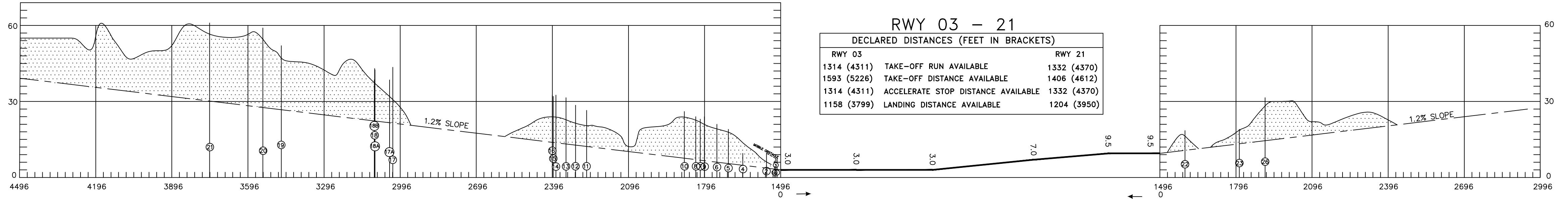
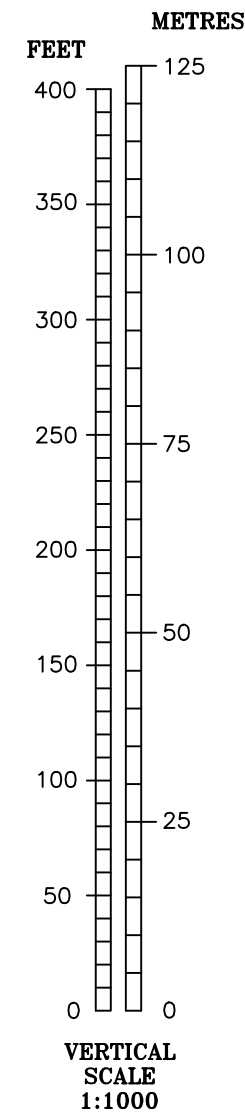
## TYPE A – OPERATING LIMITATIONS

DIMENSIONS AND ELEVATIONS IN METRES

CONSULT NOTAM FOR LATEST INFORMATION

DONEGAL AIRPORT / IRELAND

MAGNETIC VARIATION 5°W JAN 2012  
ANNUAL DECREASE -11' W




CHANGES: Runway Surface and Declared Distance ASDA RUNWAY 03

DATUM – MEAN SEA LEVEL, MALIN HEAD

**LEGEND**

IDENTIFICATION NUMBER	①
ILS LOCALIZER	⬇
GROUP OF TREES	⌘
TREE OR SHRUB	*
POLE, TOWER, SPIRE, ANTENNA ETC	○
BUILDING OR LARGE STRUCTURE	■
FENCE	x—x—x
TRANSMISSION LINE OR OVERHEAD CABLE	T—T—T
TERRAIN PENETRATING OBSTACLE PLANE	⌒
MOBILE OBSTACLE	△

ORDER OF ACCURACY  
HORIZONTAL 0.5 METRES  
VERTICAL 0.5 METRES



ORDNANCE SURVEY IRELAND TRIGONOMETRICAL PILLAR  
ON SUMMIT OF BLOODY FORELAND  
031° MAG FROM THR 03  
12,092M  
ELEV 315.0 M

**AMENDMENT RECORD**

NO.	DATE	ENTERED BY