

AERODROME OBSTACLE CHART – ICAO

DUBLIN AIRPORT / IRELAND

DIMENSIONS AND ELEVATIONS IN METRES

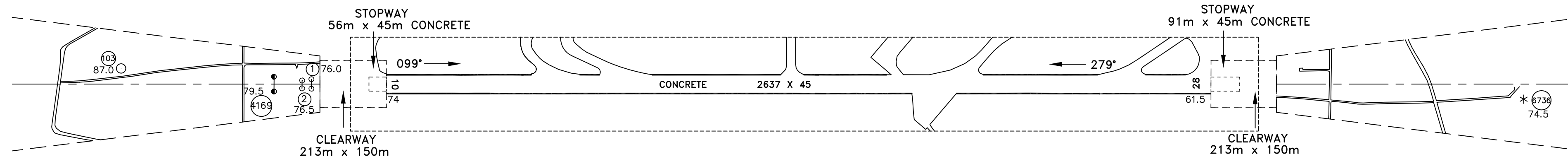

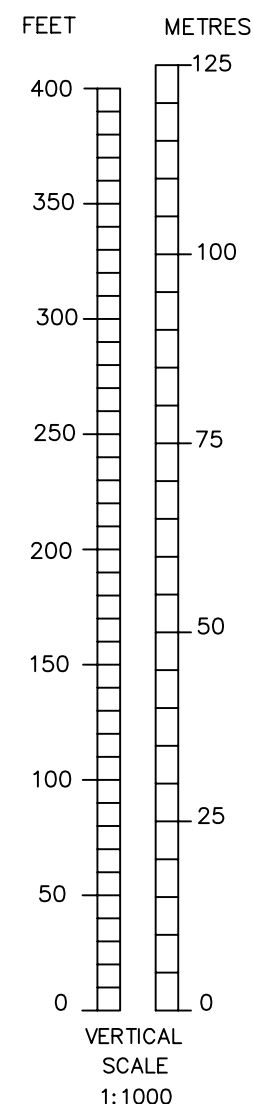
TYPE A – OPERATING LIMITATIONS

CONSULT NOTAM FOR LATEST INFORMATION

MAGNETIC VARIATION 4° W. 2016
ANNUAL DECREASE -11' W


RWY 10-28

DECLARED DISTANCES (FEET IN BRACKETS)			
RWY 10		RWY 28	
2637 (8650)	TAKE-OFF RUN AVAILABLE	2637 (8650)	
2850 (9350)	TAKE-OFF DISTANCE AVAILABLE	2850 (9350)	
2728 (8950)	ACCELERATE STOP DISTANCE AVAILABLE	2693 (8835)	
2637 (8650)	LANDING DISTANCE AVAILABLE	2637 (8650)	



LEGEND	
IDENTIFICATION NUMBER	①
ILS LOCALIZER	⬇
GROUP OF TREES	⌘
TREE OR SHRUB	*
POLE, TOWER, SPIRE, ANTENNA ETC	○
BUILDING OR LARGE STRUCTURE	■
FENCE	x—x—x
TRANSMISSION LINE OR OVERHEAD CABLE	T—T—T
TERRAIN PENETRATING OBSTACLE PLANE	⌒
MOBILE OBSTACLE	△

ORDER OF ACCURACY
HORIZONTAL 0.5 METRES
VERTICAL 0.5 METRES



AMENDMENT RECORD		
NO.	DATE	ENTERED BY

CHANGES: MAGNETIC VARIATION, Runway Bearings, New obstacles 4169 & 6736. Obstacle 3, 5 & 102 Removed.