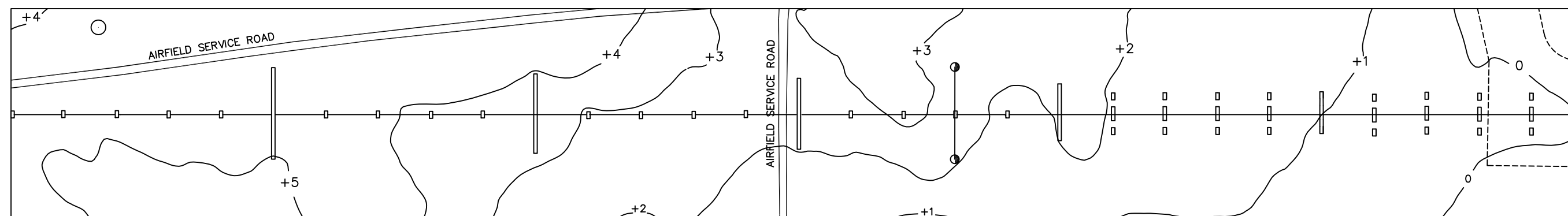


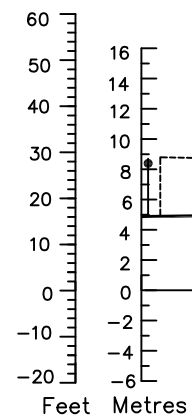
PRECISION APPROACH TERRAIN CHART - ICAO

DISTANCES AND HEIGHTS IN METRES

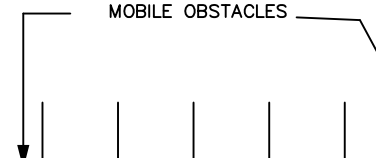
RWY 10



Vertical Scale




MOBILE OBSTACLES



NOMINAL GLIDE PATH 3 Vertical Scale

ILS RDH 16.5M (54FT)



CHANGES: REMOVAL OF DISUSED LOCALIZER

LEGEND	
BUILDING OR LARGE STRUCTURE	
ROAD	
CONTOUR	
CENTRE-LINE PROFILE	
DEVIATION AT LEAST 3m FROM CENTRE-LINE PROFILE	
APPROACH LIGHTS	
ILS LOCALIZER	
POLE, TOWER, SPIRE, ANTENNA ETC	

HORIZONTAL SCALE 1:2,500
 VERTICAL SCALE 1:500
 CONTOURS AND HEIGHTS ARE RELATED TO ELEVATION OF RWY THR.
 ORDER OF ACCURACY
 HORIZONTAL 0.5 METRES
 VERTICAL 0.5 METRES

AMENDMENT RECORD		
No.	DATE	ENTERED BY