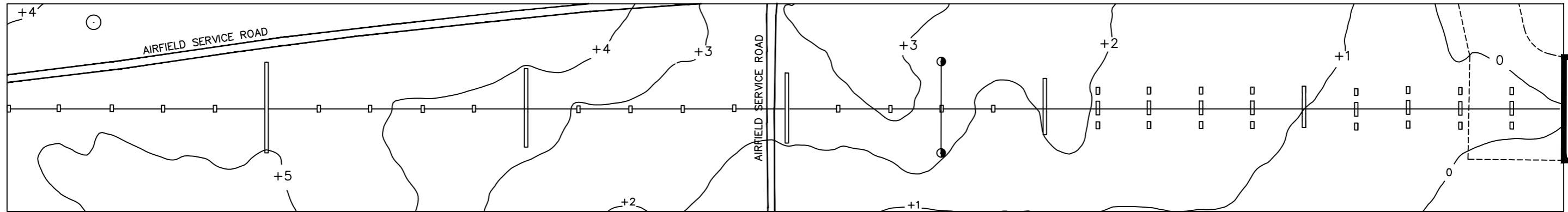


PRECISION APPROACH TERRAIN CHART – ICAO

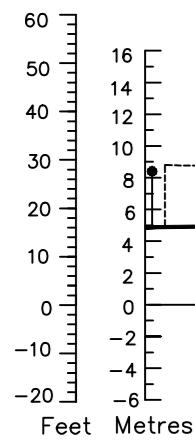
DUBLIN AIRPORT / IRELAND
RWY 10R

DISTANCES AND HEIGHTS IN METRES



10R

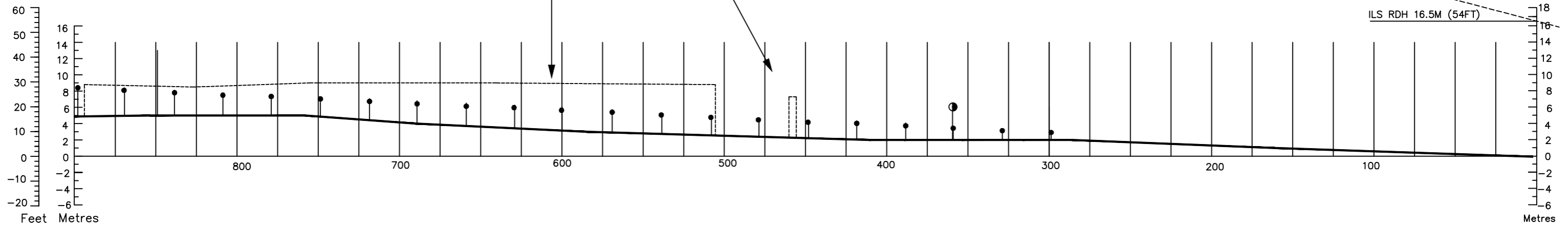
Vertical Scale



MOBILE OBSTACLES

NOMINAL GLIDE PATH 3° Vertical Scale

ILS RDH 16.5M (54FT)



CHANGES: Runway Designation, New Chart Number.

LEGEND	
BUILDING OR LARGE STRUCTURE	
ROAD	
CONTOUR	
CENTRE-LINE PROFILE	
DEVIATION AT LEAST 3m FROM CENTRE-LINE PROFILE	
APPROACH LIGHTS	
ILS LOCALIZER	
POLE, TOWER, SPIRE, ANTENNA ETC	

HORIZONTAL SCALE 1:2,500
VERTICAL SCALE 1:500
CONTOURS AND HEIGHTS ARE RELATED TO ELEVATION OF RWY THR.
ORDER OF ACCURACY
HORIZONTAL 0.5 METRES
VERTICAL 0.5 METRES

AMENDMENT RECORD		
No.	DATE	ENTERED BY