

AERODROME OBSTACLE CHART – ICAO

IRELAND WEST AIRPORT / IRELAND

DIMENSIONS AND ELEVATIONS IN METRES

TYPE A – OPERATING LIMITATIONS

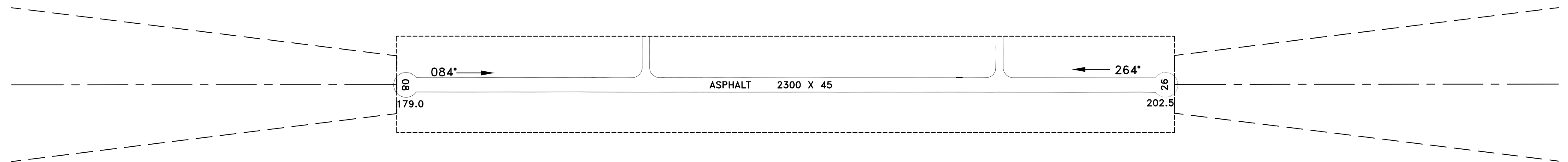
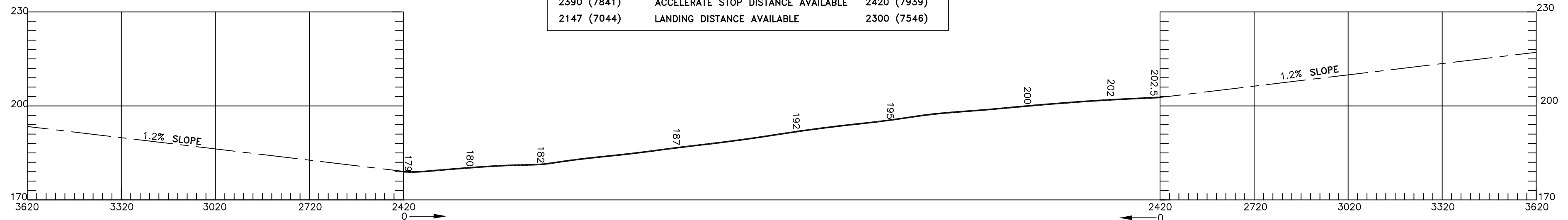
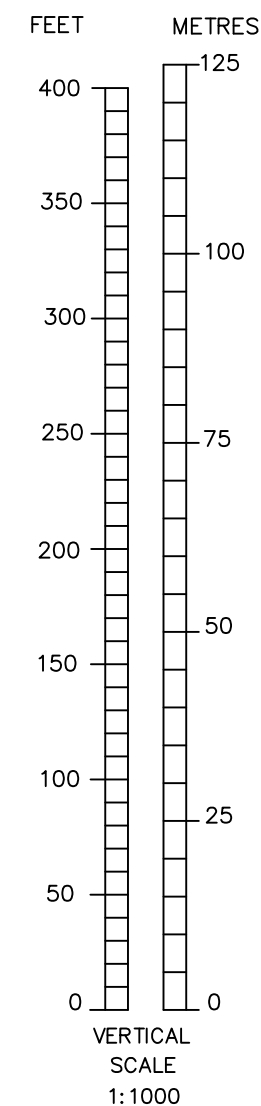
CONSULT NOTAM FOR LATEST INFORMATION

MAGNETIC VARIATION 5° W JAN 2016
ANNUAL DECREASE -11 ' W

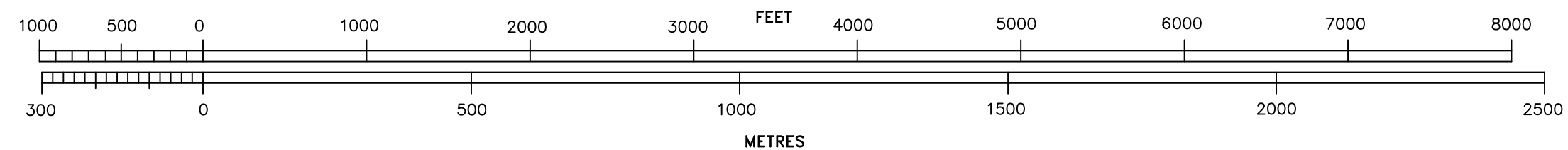
RWY 08-26

DECLARED DISTANCES (FEET IN BRACKETS)

RWY 08		RWY 26
2390 (7841)	TAKE-OFF RUN AVAILABLE	2420 (7939)
2536 (8321)	TAKE-OFF DISTANCE AVAILABLE	2570 (8431)
2390 (7841)	ACCELERATE STOP DISTANCE AVAILABLE	2420 (7939)
2147 (7044)	LANDING DISTANCE AVAILABLE	2300 (7546)



HORIZONTAL SCALE 1:10,000



LEGEND	
IDENTIFICATION NUMBER	①
ILS LOCALIZER	⊙
GROUP OF TREES	⊛
TREE OR SHRUB	*
POLE, TOWER, SPIRE, ANTENNA, ETC	○
BUILDING OR LARGE STRUCTURE	■
FENCE	x—x—x
TRANSMISSION LINE OR OVERHEAD CABLE	T—T—T
TERRAIN PENETRATING OBSTACLE PLANE	⌒
MOBILE OBSTACLE	△

ORDER OF ACCURACY
HORIZONTAL 0.5 METRES
VERTICAL 0.5 METRES

AMENDMENT RECORD		
NO.	DATE	ENTERED BY