

# AERODROME OBSTACLE CHART - ICAO

SLIGO AIRPORT / IRELAND

DIMENSIONS AND ELEVATIONS IN METRES

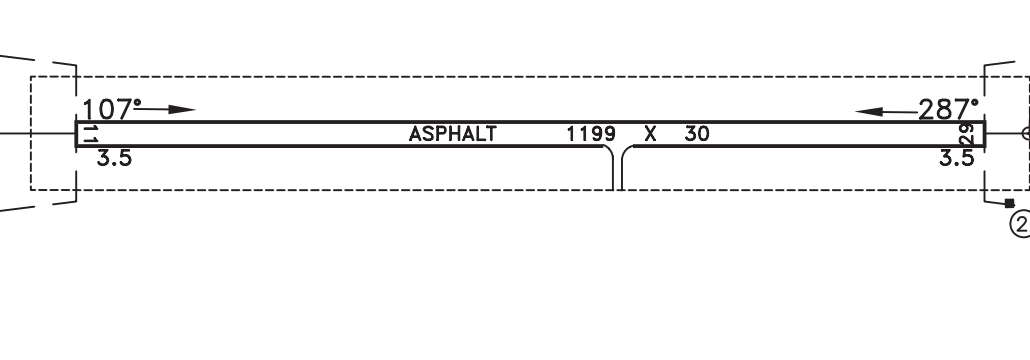
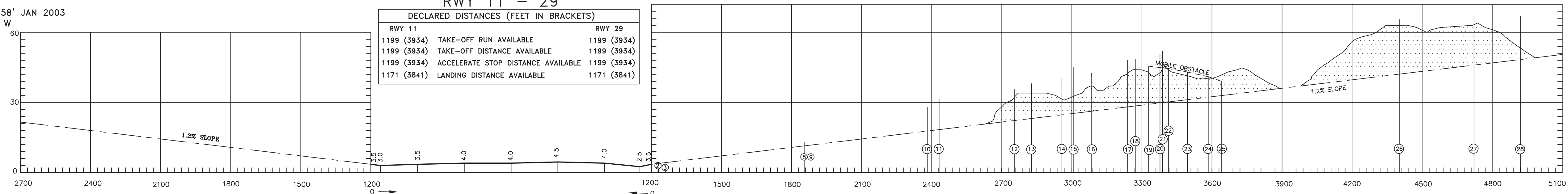
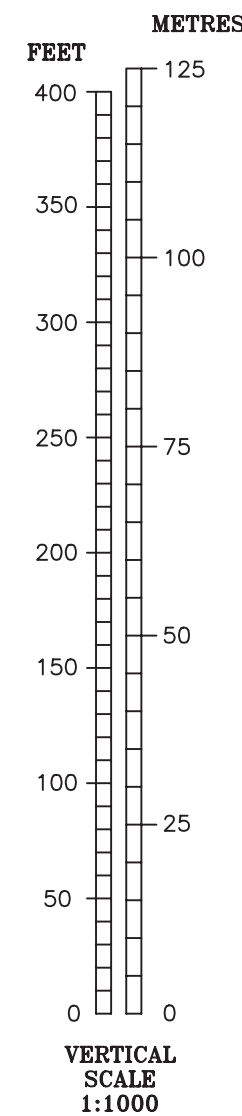
TYPE A - OPERATING LIMITATIONS

CONSULT NOTAM FOR LATEST INFORMATION

## RWY 11 - 29

DECLARED DISTANCES (FEET IN BRACKETS)	
RWY 11	RWY 29
1199 (3934) TAKE-OFF RUN AVAILABLE	1199 (3934)
1199 (3934) TAKE-OFF DISTANCE AVAILABLE	1199 (3934)
1199 (3934) ACCELERATE STOP DISTANCE AVAILABLE	1199 (3934)
1171 (3841) LANDING DISTANCE AVAILABLE	1171 (3841)

MAGNETIC VARIATION 6° 58' JAN 2003  
ANNUAL DECREASE -11' W

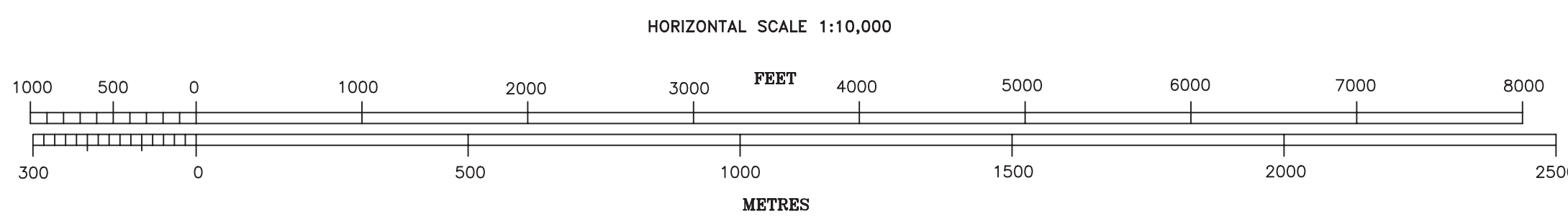


HIGH GROUND  
117 - MAG FROM ARP  
9,780M  
ELEVATION 125.0M

CHANGES - NEW CHART

LEGEND	
IDENTIFICATION NUMBER	①
ILS LOCALIZER	⬇
GROUP OF TREES	⌈*⌋
TREE OR SHRUB	*
POLE, TOWER, SPIRE, ANTENNA ETC	○
BUILDING OR LARGE STRUCTURE	■
FENCE	x-x-x
TRANSMISSION LINE OR OVERHEAD CABLE	T-T-T
TERRAIN PENETRATING OBSTACLE PLANE	⌒
MOBILE OBSTACLE	△

ORDER OF ACCURACY  
HORIZONTAL 0.5 METRES  
VERTICAL 0.5 METRES



AMENDMENT RECORD		
NO.	DATE	ENTERED BY