

# AERODROME OBSTACLE CHART – ICAO

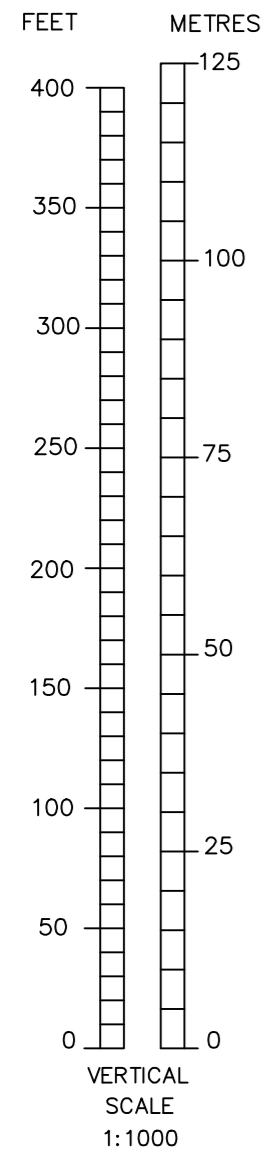
DUBLIN AIRPORT / IRELAND

DIMENSIONS AND ELEVATIONS IN METRES

TYPE A – OPERATING LIMITATIONS

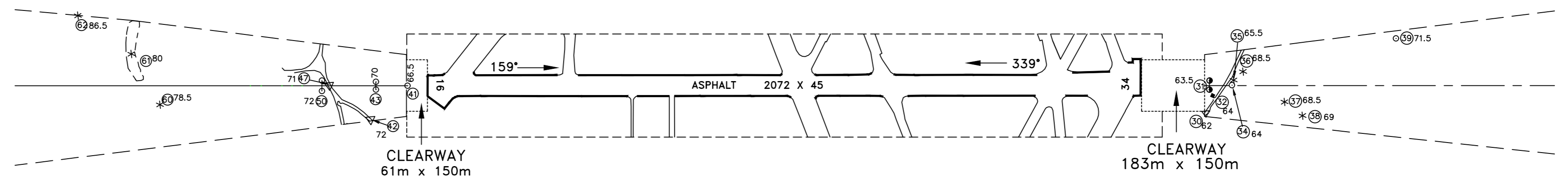
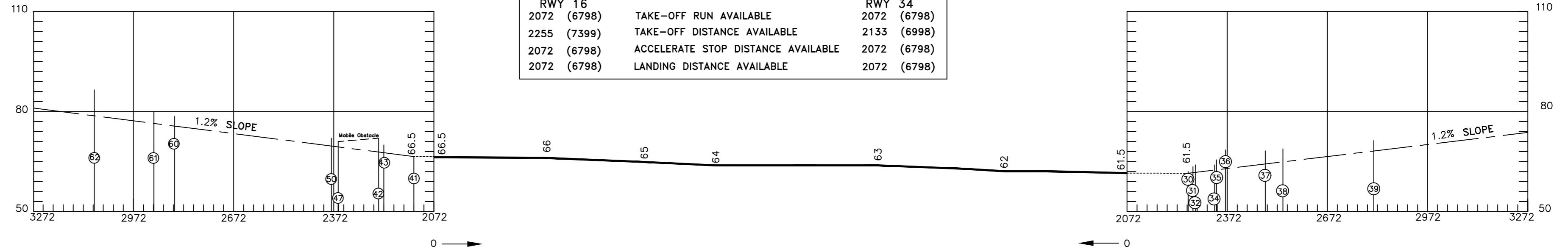
CONSULT NOTAM FOR LATEST INFORMATION

MAGNETIC VARIATION 2° W. 2020  
ANNUAL DECREASE -11' W

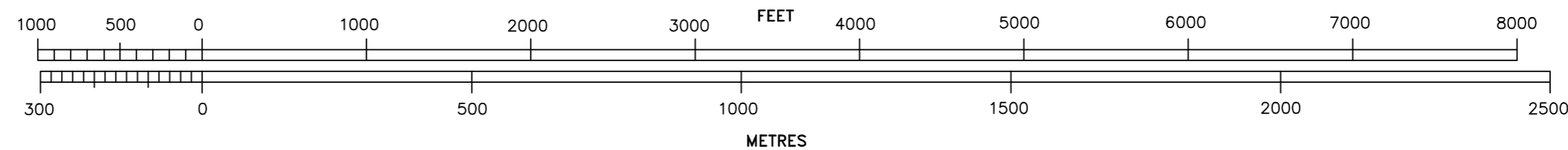


DATUM – MEAN SEA LEVEL, MALIN HEAD

RWY 16-34			
DECLARED DISTANCES (FEET IN BRACKETS)			
RWY 16		RWY 34	
2072 (6798)	TAKE-OFF RUN AVAILABLE	2072 (6798)	
2255 (7399)	TAKE-OFF DISTANCE AVAILABLE	2133 (6998)	
2072 (6798)	ACCELERATE STOP DISTANCE AVAILABLE	2072 (6798)	
2072 (6798)	LANDING DISTANCE AVAILABLE	2072 (6798)	



HORIZONTAL SCALE 1:10,000



CHANGES: Runway width, magnetic variation, Runway bearings, New Chart Number.

LEGEND	
IDENTIFICATION NUMBER	①
ILS LOCALIZER	⬇
GROUP OF TREES	⌘
TREE OR SHRUB	*
POLE, TOWER, SPIRE, ANTENNA, ETC	○
BUILDING OR LARGE STRUCTURE	■
FENCE	x-x-x
TRANSMISSION LINE OR OVERHEAD CABLE	T-T-T
TERRAIN PENETRATING OBSTACLE PLANE	⌒
MOBILE OBSTACLE	△

ORDER OF ACCURACY  
HORIZONTAL 0.5 METRES  
VERTICAL 0.5 METRES

AMENDMENT RECORD		
NO.	DATE	ENTERED BY